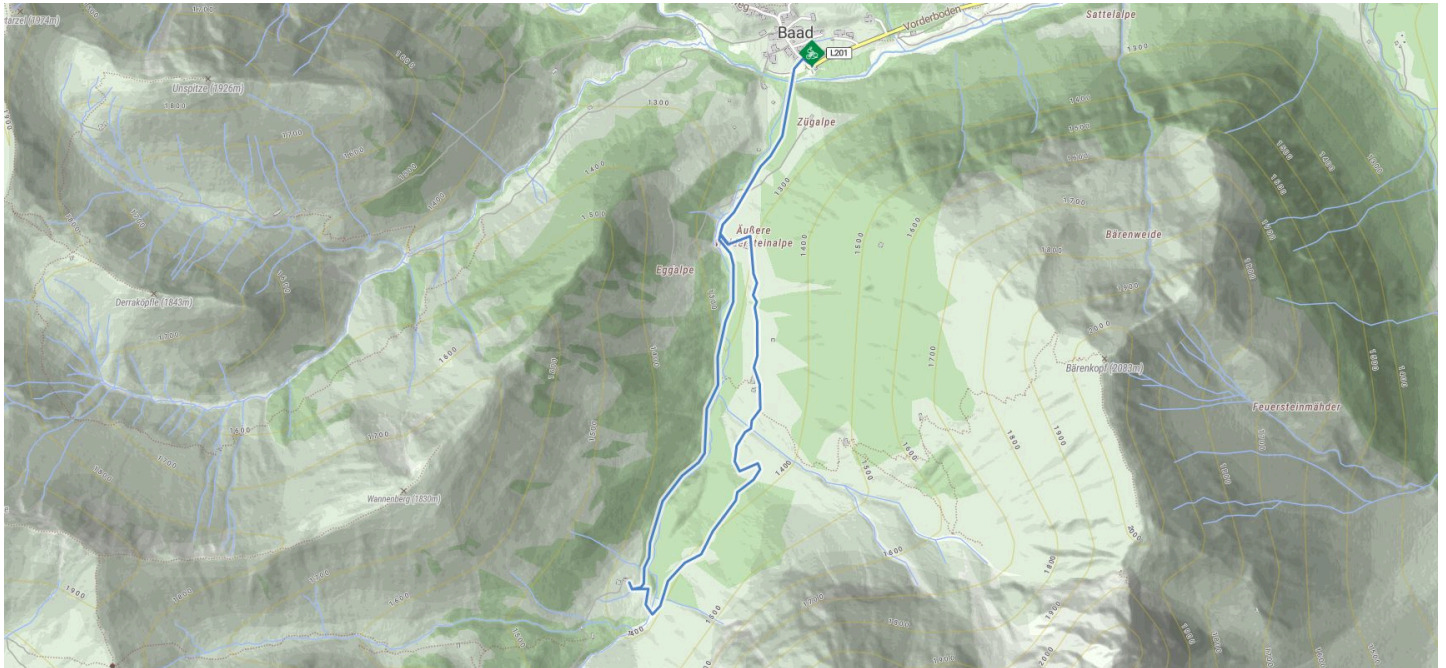


EASY MOUNTAINBIKE



TOUR DESCRIPTION

The Bärghuntal offers e-bikers and mountain bikers a nice circular route with several opportunities to stop. From Baad, it goes past the Outer and Inner Widdersteinalpe towards the Bärghunthütte. Right at the start of the bike route at the foot of the Widderstein to the Inner Widdersteinalpe there is a somewhat steeper ascent, then the route continues with a moderate incline and short descents up to the Bärghunthütte. From the Bärghunthütte, a consistent, moderate downhill follows downhill on a wide alpine path.

ROUTE DESCRIPTION

Hiking parking lot Baad - Outer Widdersteinalpe - Inner Widdersteinalpe - Bärghunthütte - Hiking parking lot Baad

RECOMMENDED EQUIPMENT

EMERGENCY CALL:

144 Alpine emergencies Vorarlberg

112 European emergency call (works with any mobile phone/network)

Mountain bike or e-mountain bike and bicycle helmet

FURTHER INFO & LINKS

Tips

Take binoculars and watch out for chamois and ibexes on the rocks!

Further links

The Bärghuntal is very popular in summer among both bikers and hikers. Cyclists and walkers show mutual consideration here.

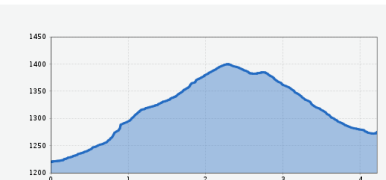
Nature experience map, scale 1:12,000. Available (for a fee) at the tourist information in the Walsertalhaus.

↔ Distance
4.22 KM

⌚ Duration
0:45 H

⚡ Altitude meters
208 M

⚡ Highest point
1405 M



Condition



Best season


JAN FEB MAR APR **MAI** **JUN**
JUL **AUG** **SEP** **OCT** NOV DEC

Sart: Baad

Goal: Baad

Morning
 **-7 °C**
MOUNTAIN
-3 °C
VALLEY

Noon
 **-4 °C**
MOUNTAIN
3 °C
VALLEY

Evening
 **-6 °C**
MOUNTAIN
-1 °C
VALLEY