

## WINTER HIKE OVER THE BAADER HÖHENWEG

MEDIUM

WINTER HIKING



## TOUR DESCRIPTION

The sunny winter hiking route leads from the valley town of Mittelberg to Baad. Via the Stützweg, the winter hiking route ascends gently along the open slopes through the small settlement in Erlenboden and in the Alpenwald. The panoramic route offers an almost constant panoramic view of the peaks around the Gemstetal. From the highest point, just after the Alpenwald, a gritted winter hiking path leads somewhat steeper down to Baad.

 ↔ Distance  
**3.49 KM**

 ⌚ Duration  
**1:30 H**

 ⚓ Altitude meters  
**129 M**

 ⚓ Highest point  
**1327 M**

## ROUTE DESCRIPTION

Mittelberg - Stützweg - Erlenboden - Alpenwald - Baad

## RECOMMENDED EQUIPMENT

**EMERGENCY NUMBER:** 144 Alpine emergencies Vorarlberg 112 European emergency number (works with any mobile phone/network)

Good footwear, weatherproof clothing, and hiking poles are recommended for steeper sections.

## FURTHER INFO &amp; LINKS

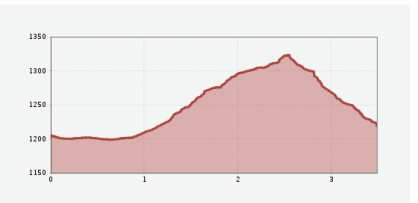
## Tips

Enjoy the cold, fresh spring water at the source Chalts Bächle in the Alpenwald!

## Further links

The earliest documented mention of the hamlet with the two farmsteads in Erlenboden can be found in a division letter from the year 1538.

Nature experience map, scale 1:12,000; hiking map Kleinwalsertal (with guide), scale 1:25,000; DAV hiking map, scale 1:25,000; the respective maps are available for purchase at the Walserhaus Hirschegg.



## Condition




## Best season

JAN FEB MAR APR MAI JUN  
JUL AUG SEP OCT NOV DEC


Start: Mittelberg

Goal: Baad

 Morning  

**-7 °C**  
 MOUNTAIN  
**-3 °C**  
 VALLEY

 Noon  

**-4 °C**  
 MOUNTAIN  
**3 °C**  
 VALLEY

 Evening  

**-6 °C**  
 MOUNTAIN  
**-1 °C**  
 VALLEY