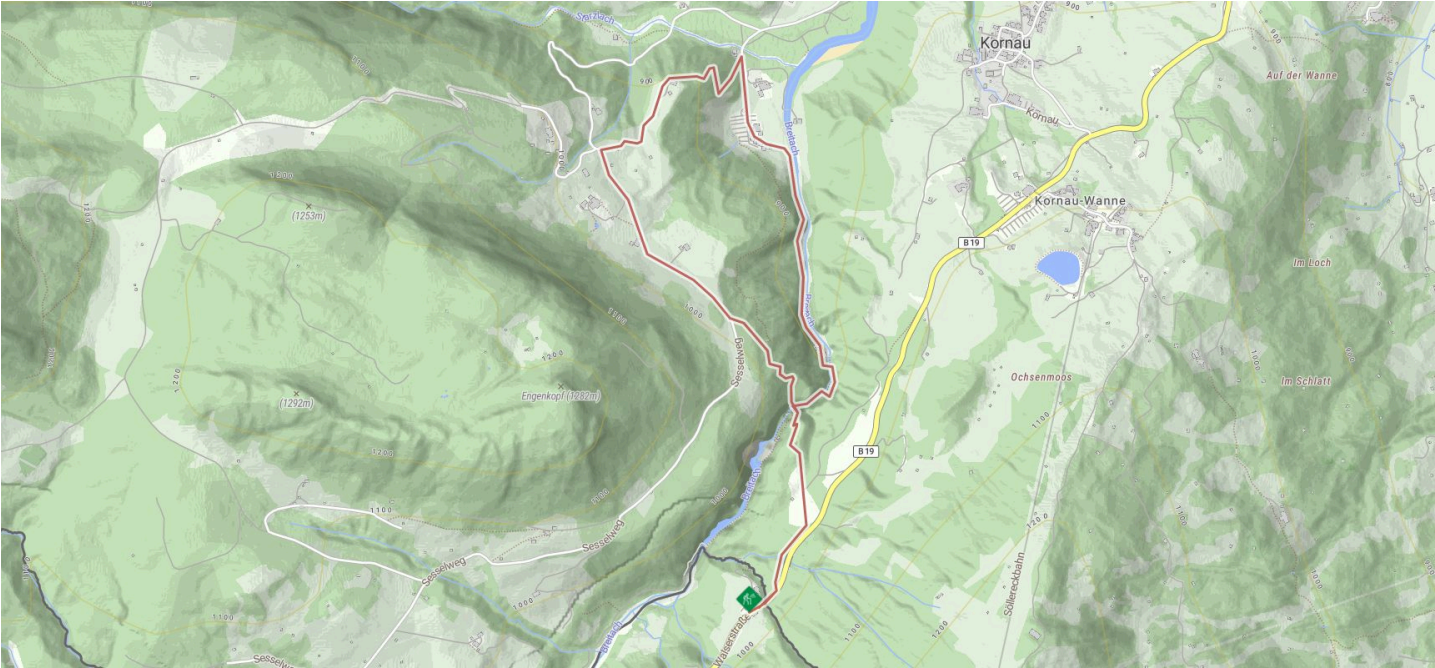


CIRCULAR HIKE THROUGH THE BREITACHKLAMM

MEDIUM HIKING



TOUR DESCRIPTION

The hike through this unique natural monument between Oberstdorf and the Kleinwalsertal is one of the most popular attractions in the region. The Breitachklamm is the deepest rock gorge in Central Europe and a unique natural experience for young and old.

This hike starts from the Walserschanz and leads a short distance along the country road down the valley to a signposted junction. The hiking trail leads down across an open field and through the forest to the Zwingsteg, where the gorge is crossed at a narrow point. If the shortest way to the entrance of the Breitachklamm is chosen, here a hiking trail branches off and leads down through a shady forest to the entrance of the Breitachklamm. The slightly longer circular hike described here leads in a curve via the Sesselweg past the Alpe Dornach and the Klamm Chapel to the ticket office at the entrance of the Breitachklamm. A very walkable and secured path then leads through the gorge, offering unique views into the gorge, which has been carved by the waters of the Breitach over thousands of years; always accompanied by the roaring of the flowing water. Over the Zwingsteg it goes back onto the already known hiking trail and back to the Walserschanz.

ROUTE DESCRIPTION

Riezlern, Walserschanz - Zwingsteg - Sesselweg - Alpe Dornach - Klamm Chapel - Ticket office of the Breitachklamm - Zwingsteg - Riezlern, Walserschanz

RECOMMENDED EQUIPMENT

EMERGENCY CALL:

144 Alpine emergencies Vorarlberg
112 European emergency number (works with any mobile phone/network)
Sturdy footwear, weatherproof clothing and/or headwear, and hiking poles recommended.

FURTHER INFO & LINKS

Tips

Good timing for this hike is worthwhile: before 10 a.m. the visitor numbers at the Breitachklamm are usually still low. It also becomes quieter again in the gorge after 3 p.m.

Further links

The circular hike from the Kleinwalsertal through the Breitachklamm can be extended as desired. Suggestions can be found on the [homepage](#) of the Breitachklamm.
Nature experience map, scale 1:12,000. Available (for a fee) at the tourist information in the Walserhaus.

↔ Distance

5.32 KM

🕒 Duration

2:19 H

⚡ Altitude meters

338 M

⚡ Highest point

989 M

Condition

Best season

JAN

FEB

MAR

APR

MAI

JUN

JUL

AUG

SEP

OCT




NOV

DEC

Sart: Riezlern

Goal: Riezlern

Unlimited hiking in the Kleinwalsertal. Hiking and route map with hiking guide and panorama,
scale 1:25,000. Available (for a fee) at the tourist information in the Walserhaus.
Alpine Club Map Bavarian Alps, Kleinwalsertal BY2, scale 1:25,000

<div>Morning</div> <div><div><div>-7 °C</div><div>MOUNTAIN</div><div>-3 °C</div><div>VALLEY</div></div></div>	<div>Noon</div> <div><div><div>-4 °C</div><div>MOUNTAIN</div><div>3 °C</div><div>VALLEY</div></div></div>	<div>Evening</div> <div><div><div>-6 °C</div><div>MOUNTAIN</div><div>-1 °C</div><div>VALLEY</div></div></div>
--	--	--