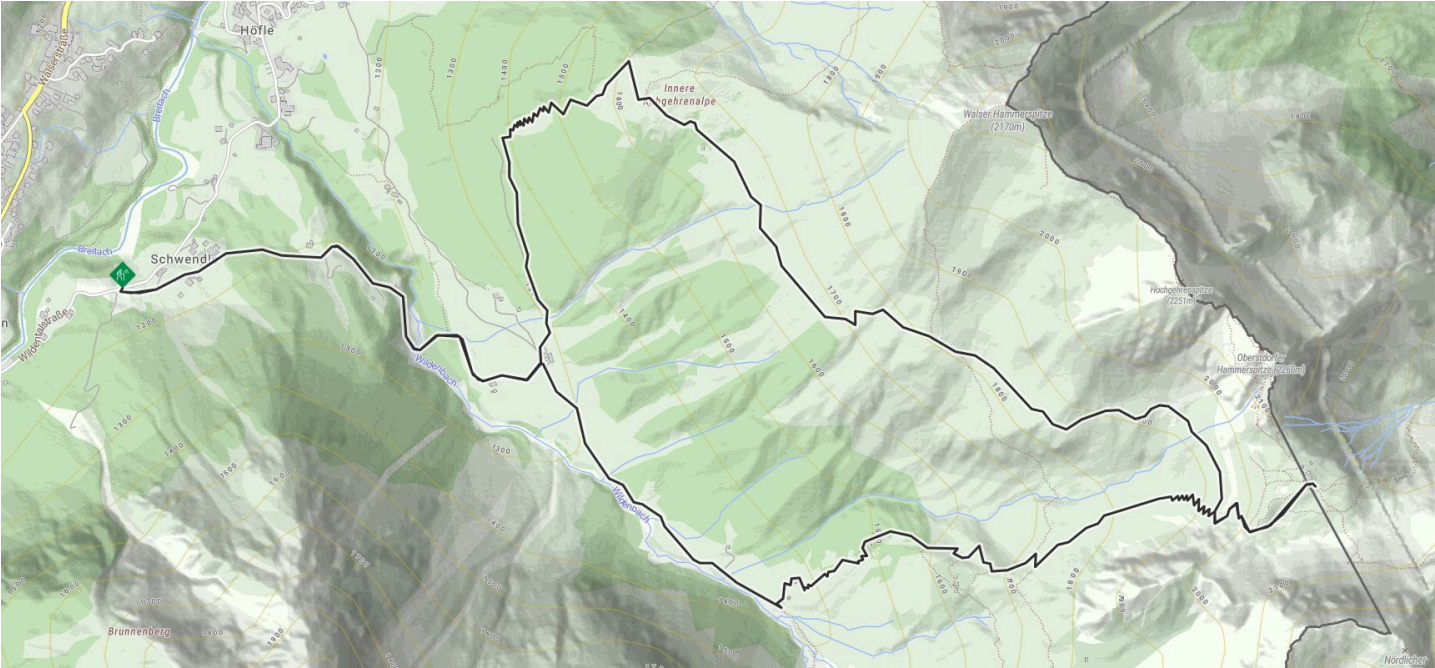


HARD HIKING



TOUR DESCRIPTION

The route leads from the Mittelberg district Schwendle over the Wiesalpen on an alpine path through the Wildental to the Fluchtalpe. From there, via serpentine paths steeply ascending first over alpine meadows, then through a forest and up into a large cirque. For the final ascent to the Fiderepass hut, follow the mountain hiking trail over a scree field onto a high plateau between the Oberstdorfer Hammerspitze and the Schafalpen peaks. From the terrace of the alpine club hut of the DAV section Oberstdorf, there is an incomparable panoramic view of the Oberstdorf and Allgäu mountains all the way to Kleinwalsertal with the towering Ifen. On the descent, the path leads back from the Fiderepass hut over the high plateau, following the same route until the mountain trail branches off towards the Inner Kuhgerenalpe. Along the mountain flank to the managed alpine hut and here via numerous narrow switchbacks back into the Wildental. From there, on the familiar path back to the starting point of the route.

ROUTE DESCRIPTION

Schwendle (alternative parking lot Bergheim Moser) - Wiesalpe - Fluchtalpe - Fiderepass hut - Wannenalpe - Inner Kuhgerenalpe - Upper Wiesalpe - Schwendle (alternative parking lot Bergheim Moser)

RECOMMENDED EQUIPMENT

EMERGENCY:144 Alpine emergencies Vorarlberg 112 European emergency number (works with any mobile phone/network)
Sturdy footwear. Hiking poles recommended for steeper sections. Waterproof clothing and headwear if necessary.

FURTHER INFO & LINKS

Tips
The Fiderepass hut is built directly on the state border; the national border runs over the terrace. Thus, guests can choose in which country they want to drink their beer.

Further links
The hiking trails in Wildental are heavily frequented. For the sake of hikers, no cyclists are allowed in Wildental.
[Experience nature consciously](#)
www.vorarlberg.travel/sicherheittips
Nature experience map, scale 1:12,000. Available (for a fee) at the tourist information in the Walserhaus

↔ Distance

12.85 KM

🕒 Duration


4:55 H

⚡ Altitude meters

908 M

⚡ Highest point

2066 M



Condition

Best season

JAN

FEB

MAR

APR

MAI

JUN

JUL

AUG

SEP

OCT




NOV

DEC

Sart: Mittelberg

Goal: Mittelberg

Boundless hiking in Kleinwalsertal. Hiking and route map with hiking guide and panorama,
scale 1:25,000. Available (for a fee) at the tourist information in the Walserhaus
Alpine Club map of the Bavarian Alps, Kleinwalsertal BY2, scale 1:25,000

<div>Morning</div> <div><div><div>-7 °C</div><div>MOUNTAIN</div><div>-3 °C</div><div>VALLEY</div></div></div>	<div>Noon</div> <div><div><div>-4 °C</div><div>MOUNTAIN</div><div>3 °C</div><div>VALLEY</div></div></div>	<div>Evening</div> <div><div><div>-6 °C</div><div>MOUNTAIN</div><div>-1 °C</div><div>VALLEY</div></div></div>
--	--	--