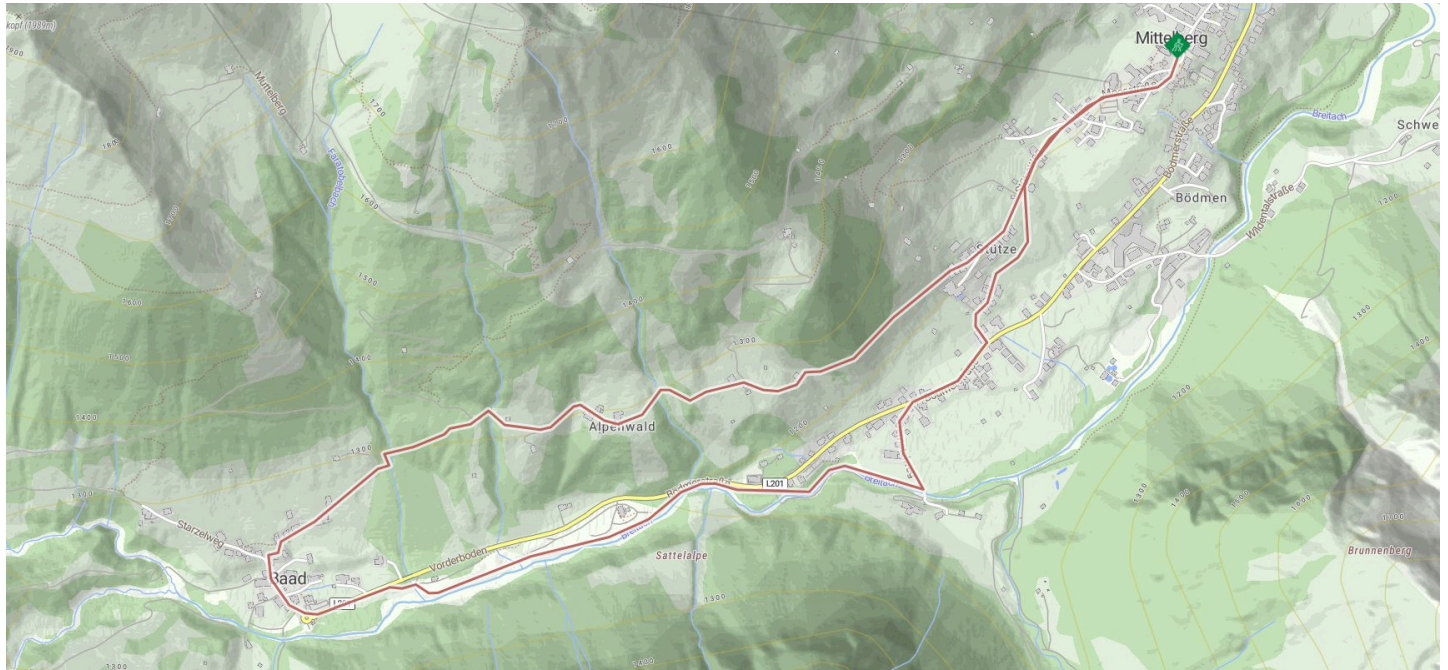


MEDIUM

NORDIC WALKING



TOUR DESCRIPTION

The Nordic walking route starts in Mittelberg and passes the valley station of the Walmendingerhornbahn along Moosstraße and the Stützeweg to the beautifully situated Mittelberg district of Stütze. Already on this section, there is a great panoramic view towards the Wilden and Gemstetal. Along the scenic hillside location, the route alternates over meadows and through forest sections through the two hamlets Erlenboden and Alpenwald. Further on the Baader Höhenweg down to Baad, the smallest and highest village in the Kleinwalsertal. From Baad, which lies at the foot of the Widderstein, it goes onto the walking path on the Breitach: the Breitachweg. This leads along the cool Breitach into Gemstelboden. From there, over the bridge into the Mittelberg district of Böldmen and up via the Jörihalde back to the center of Mittelberg.

ROUTE DESCRIPTION

50% asphalt, 50% gravel

RECOMMENDED EQUIPMENT

EMERGENCY CALL: 144 Alpine emergencies Vorarlberg 112 European emergency number (works with any mobile phone/network)
Nordic walking poles, suitable footwear

FURTHER INFO & LINKS

Further links

Nature experience map, scale 1:12,000. Available (for a fee) at the tourist information center in the Walsershaus

Unlimited hiking in Kleinwalsertal. Hiking and tour map with hiking guide and panorama, scale 1:25,000. Available (for a fee) at the tourist information center in the Walsershaus

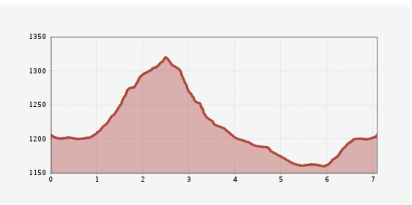
Alpine club map Bavarian Alps, Kleinwalsertal BY2, scale 1:25,000

↔ Distance
7.09 KM

🕒 Duration
2:06 H

⚠️ Altitude meters
208 M

⚠️ Highest point
1328 M



Condition




Best season

JAN FEB MAR **APR** **MAI** **JUN**
JUL **AUG** **SEP** **OCT** **NOV** DEC

Sart: Mittelberg

Goal: Mittelberg

Morning **-7 °C**
MOUNTAIN
-3 °C
VALLEY



Noon **-4 °C**
MOUNTAIN
3 °C
VALLEY



Evening **-6 °C**
MOUNTAIN
-1 °C
VALLEY

