

MEDIUM

SKI TOURING



## TOUR DESCRIPTION

Everything you wish for in a **ski tour**: With **1000 meters of elevation** the ascent is athletic and demands fitness. Far away from the ski operations, you immerse yourself in the peace of winter. Arriving at the summit offers a wonderful view into the Kleinwalsertal, to the Hoher Ifen & Schüsser (Oberstdorf Hammerspitze). And finally, you are rewarded with a great descent. The **Wildental** is also popular with winter hikers in the winter. Especially on the first section up to just before the Inner Wieselpe, a bit more consideration for the **other winter sports enthusiasts** is required during ascent and descent. Then there is enough space and enjoyment of nature for everyone.

**Experience nature consciously** stands for respectful coexistence among winter sports enthusiasts and towards nature. The described route takes into account the forest-wildlife protection areas and quiet zones designated in the Wildental.

## ROUTE DESCRIPTION

### Ascent

The ascent starts from the Schwendle bus stop/parking lot. Along the winter hiking trail "Wildental" we reach the inner Wieselpe. From here we follow the summer hiking trail (not prepared in winter) to just before the Fluchtalp. Arriving at the Fluchtalp and the material cableway of the Fiderpass hut, we follow the summer trail (from here, it runs to the left of the material cableway). The path leads us up in several switchbacks towards the Vorderer Wildenalpe. Then it continues along the summer hiking trail up to the Fiderpass hut. The further ascent to the Fiderescharte should only be attempted under safe conditions. A short hollow leads the track up to the Fiderescharte.

### Descent

Along the ascent track

## RECOMMENDED EQUIPMENT

Off secured pistes and trails, everyone is responsible for their own safety and must inform themselves about alpine dangers, especially **avalanche risk**. Weather conditions and snow conditions may require route changes under certain circumstances.

The given GPS track is only a suggestion. No liability can be accepted for the accuracy of the information.

### EMERGENCY NUMBERS:

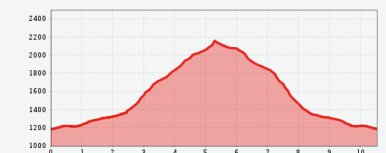
- 144 Alpine Emergencies Vorarlberg
- 112 Euro emergency call (works with any mobile/network)

↔ Distance  
**9.74 KM**

🕒 Duration  
**4:30 H**

⚡ Altitude meters  
**1018 M**

⚡ Highest point  
**2199 M**



### Condition



### Best season

JAN FEB **MAR** APR MAI JUN  
JUL AUG SEP OCT NOV **DEC**

Sart: Mittelberg

Goal: Mittelberg

Complete ski touring equipment including avalanche emergency gear: avalanche transceiver, shovel, and probe (standard); optionally backpack with avalanche airbag

FURTHER INFO & LINKS

Tips

During the ascent, watch the impressive Schafalpenköpfe.


Further links

Experience nature consciously

[www.vorarlberg.travel/sicherheitstipps](http://www.vorarlberg.travel/sicherheitstipps)

Alpine Club map Bavarian Alps - Kleinwalsertal, Hoher Ifen, Widderstein - BY 2

Morning




-7 °C

MOUNTAIN

-3 °C

VALLEY

Noon




-4 °C

MOUNTAIN

3 °C

VALLEY

Evening



-6 °C

MOUNTAIN

-1 °C

VALLEY